

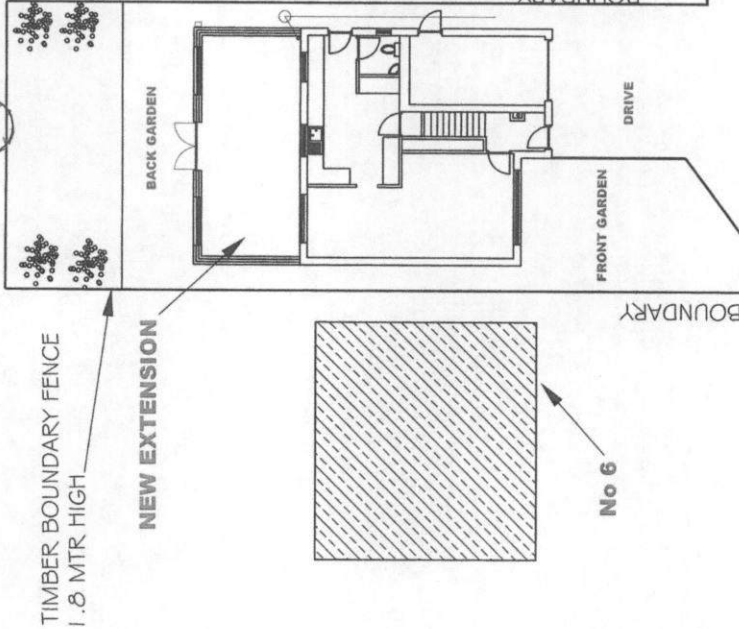
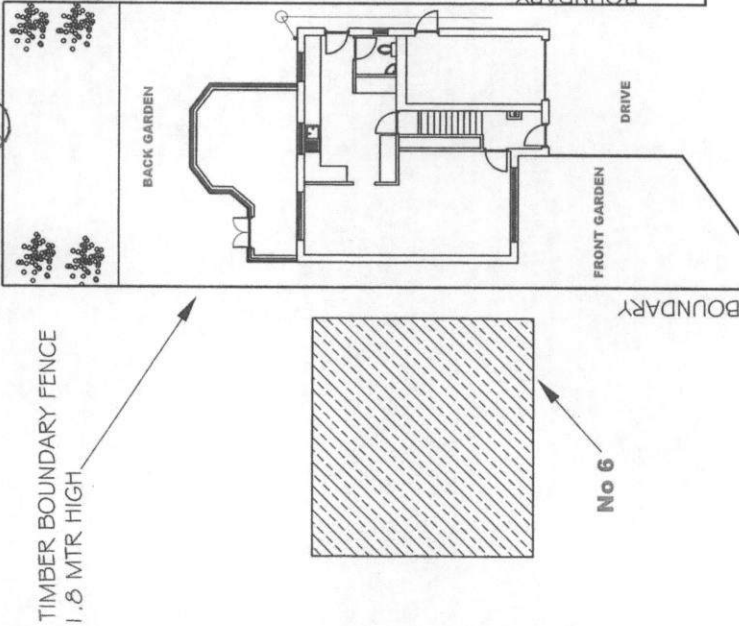
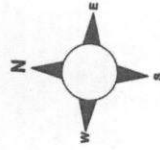
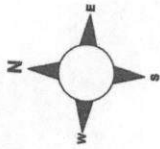
ALL DIMENSIONS ARE IN MILLIMETRES

IF IN DOUBT - ASK

TIMBER BOUNDARY FENCE
1.8 MTR HIGH

TIMBER BOUNDARY FENCE
1.8 MTR HIGH

TIMBER BOUNDARY FENCE
1.8 MTR HIGH



No 6

No 8

No 6

No 8

ACCESS DRIVEWAY TO No8

ACCESS DRIVEWAY TO No8

BOUNDARY


BOUNDARY

PIN KERB BOUNDARY
TO FRONT OF PROPERTY

PIN KERB BOUNDARY
TO FRONT OF PROPERTY

EXISTING
SITE PLAN

PROPOSED
SITE PLAN



ST0331 / 15 HFUL

ISSUED FOR APPROVAL	MP	11/03/15	REV. A
Drawing Title	EXISTING & PROPOSED SITE PLANS		
Location	PROPOSED EXTENSION TO- MORNING COURT SOUTH TYNESIDE TYNE & WEAR NE34 8PA		
Scale	1:200	Drawn RDP	Date 31/03/15
Drawing No.	3/15	Sh.	1 OF 1
Rev.	A		